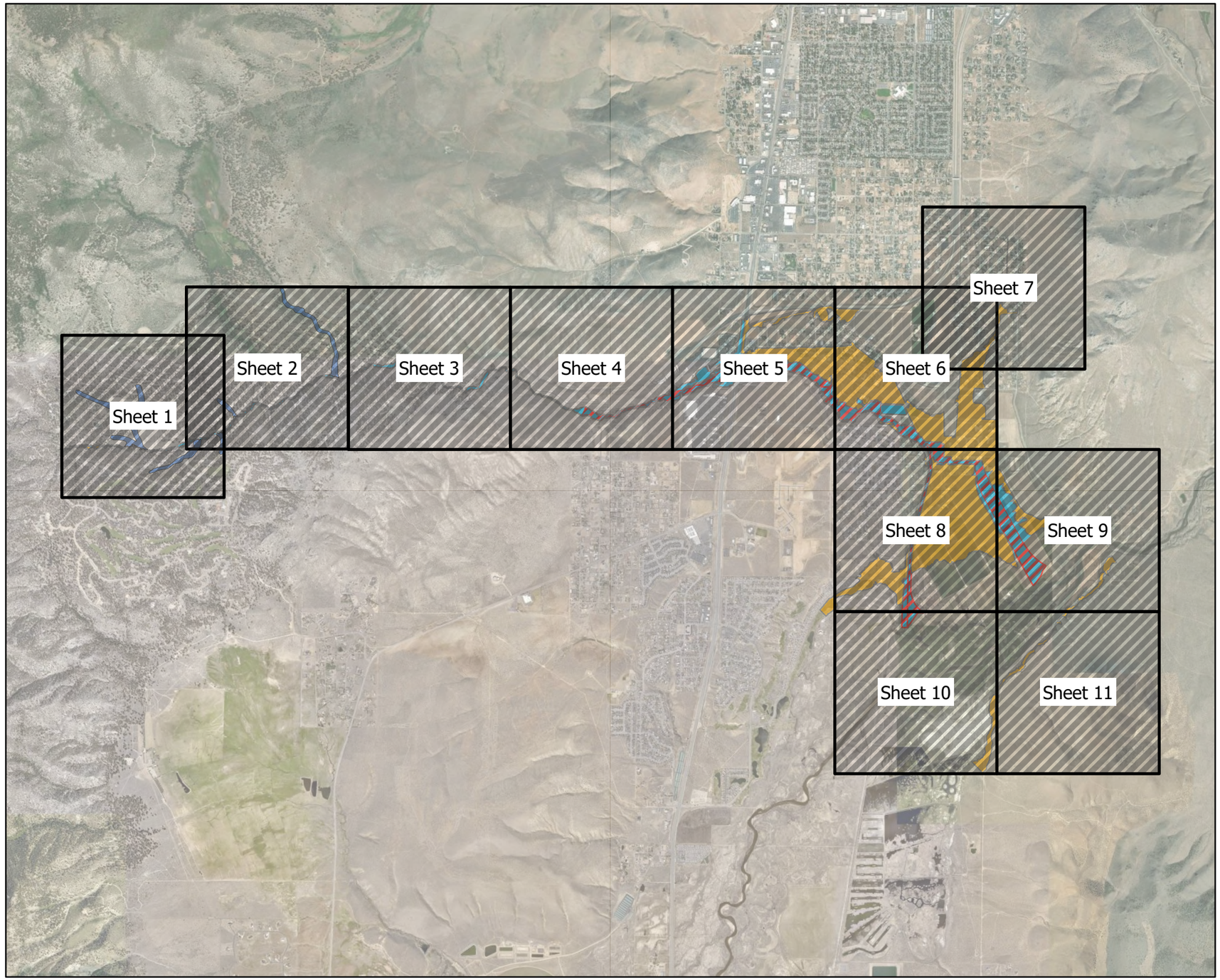

Figure No.
1

Title
Annotated FIRM - Index Map

Client/Project 237800499
Carson Water Subconservancy District (CWSD)
Clear Creek Restudy and Remap

Project Location
Carson City, Nevada

- Index Map Sheets
- Revised Zone AE (1-Percent-Annual-Chance Floodplain)
- Effective Approximate Zone A (1-Percent-Annual-Chance Floodplain)
- Revised Zone AE Floodway (Regulatory Floodway)
- Revised Zone X (0.2-Percent-Annual-Chance Floodplain)

Jacobsma, Andrea
Digitally signed by Jacobsma, Andrea
Date: 2023.09.07 12:37:46 -07'00'

PROFESSIONAL ENGINEER - STATE OF NEVADA
ANDREA L. JACOBSMA
Exp: 6/30/2025
CIVIL
No. 026733

0 2,500 5,000 Feet
(At original document size of 11x17)
1:44,593

Notes
1. Coordinate System (Horizontal): StatePlane Nevada WEST FIPS 2073
2. Vertical Datum: NAVD88
3. Background Source: USGS Ortho-Imagery
4. Data Sources: USGS, FEMA

Cardno
now
Stantec

DATE: 09/06/2023
AUTHOR: Brandon W.

Path: C:\Users\brawong\OneDrive - Stantec\E321401300 - Remap and Restudy Clear Creek\AnnotatedFIRM_Figure\AnnotatedFIRM_Figure.aprx

Disclaimer: This document has been prepared based on information provided by others as cited in the Notes section. Stantec has not verified the accuracy and/or completeness of this information and shall not be responsible for any errors or omissions which may be incorporated herein as a result. Stantec assumes no responsibility for data supplied in electronic format, and the recipient accepts full responsibility for verifying the accuracy and completeness of the data.

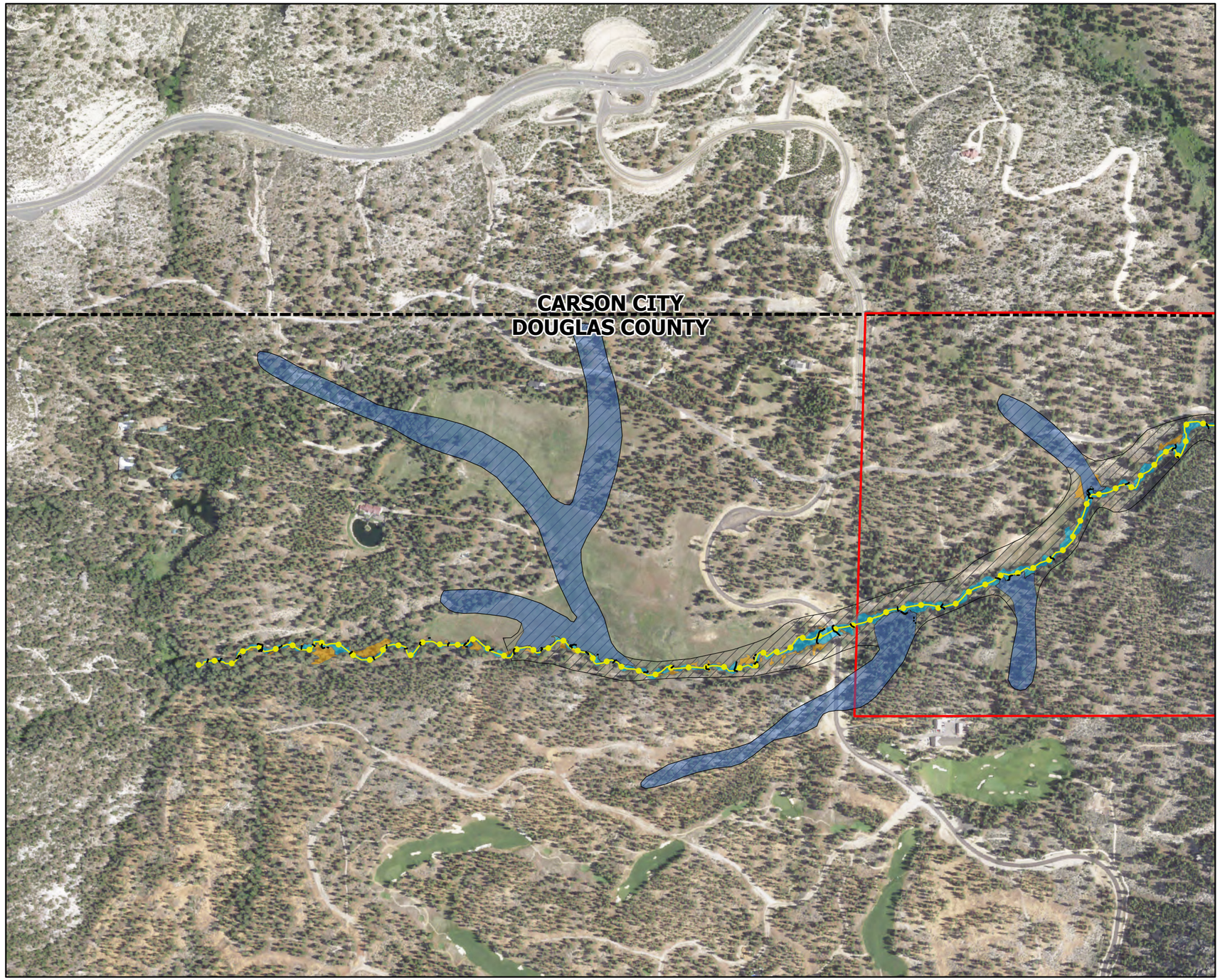

Figure No.
1

Title
Annotated FIRM

Client/Project 237800499
Carson Water Subconservancy District (CWSD)
Clear Creek Restudy and Remap

Project Location
Carson City, Nevada

- Floodway Evaluation Lines
- Base Flood Elevation Lines
- Revised Zone AE (1-Percent-Annual-Chance Floodplain)
- Effective Approximate Zone A (1-Percent-Annual-Chance Floodplain)
- Revised Zone AE Floodway (Regulatory Floodway)
- Revised Zone X (0.2-Percent-Annual-Chance Floodplain)
- Effective Approximate Zone A (1-Percent-Annual-Chance Floodplain)
- Effective Zone AE (1-Percent-Annual-Chance Floodplain)
- Effective Zone X (0.2-Percent-Annual-Chance Floodplain)
- Effective Floodway
- Tribal (BIA) Boundary
- County Boundary
- Clear Creek Centerline
- Clear Creek Overflow Centerline

N
0 500 1,000 Feet
(At original document size of 11x17)
1:8,500

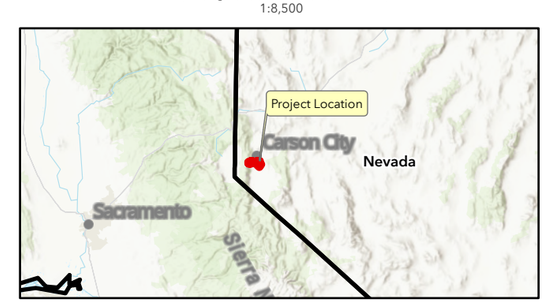

Notes
1. Coordinate System (Horizontal): StatePlane Nevada WEST FIPS 2073
2. Vertical Datum: NAVD88
3. Background Source: USGS Ortho-Imagery
4. Data Sources: USGS, FEMA

Cardno now Stantec

DATE: 09/06/2023
AUTHOR: Brandon W.

Path: C:\Users\brawong\OneDrive - Stantec\E221401300 - Remap and Restudy Clear Creek\GIS\Prov\AnnotatedFIRM_Figure\AnnotatedFIRM_Figure.aprx

Disclaimer: This document has been prepared based on information provided by others as cited in the Notes section. Stantec has not verified the accuracy and/or completeness of this information and shall not be responsible for any errors or omissions which may be incorporated herein as a result. Stantec assumes no responsibility for data supplied in electronic format, and the recipient accepts full responsibility for verifying the accuracy and completeness of the data.

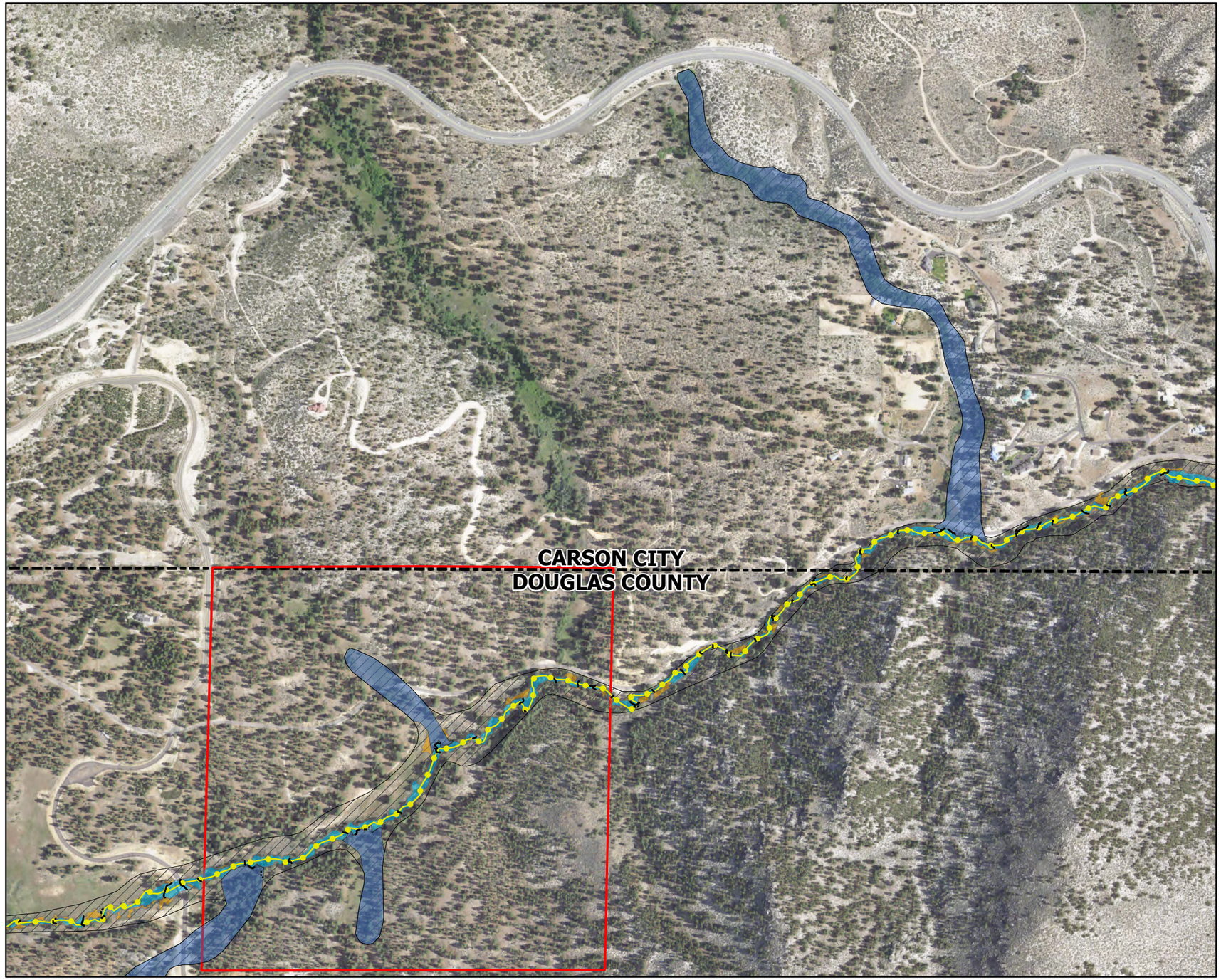

Figure No.
1

Title
Annotated FIRM

Client/Project 237800499
Carson Water Subconservancy District (CWSD)
Clear Creek Restudy and Remap

Project Location
Carson City, Nevada

- Floodway Evaluation Lines
- Base Flood Elevation Lines
- Revised Zone AE (1-Percent-Annual-Chance Floodplain)
- Effective Approximate Zone A (1-Percent-Annual-Chance Floodplain)
- Revised Zone AE Floodway (Regulatory Floodway)
- Revised Zone X (0.2-Percent-Annual-Chance Floodplain)
- Effective Approximate Zone A (1-Percent-Annual-Chance Floodplain)
- Effective Zone AE (1-Percent-Annual-Chance Floodplain)
- Effective Zone X (0.2-Percent-Annual-Chance Floodplain)
- Effective Floodway
- Tribal (BIA) Boundary
- County Boundary
- Clear Creek Centerline
- Clear Creek Overflow Centerline

N
0 500 1,000 Feet
(At original document size of 11x17)
1:8,500

Notes
1. Coordinate System (Horizontal): StatePlane Nevada WEST FIPS 2073
2. Vertical Datum: NAVD88
3. Background Source: USGS Ortho-Imagery
4. Data Sources: USGS, FEMA

Cardno now Stantec

DATE: 09/06/2023
AUTHOR: Brandon W.

Path: C:\Users\brawong\OneDrive - Stantec\E321401300 - Remap and Restudy Clear Creek\2023\9\6\15\AnnotatedFIRM_Figure\AnnotatedFIRM_Figure.aprx

Disclaimer: This document has been prepared based on information provided by others as cited in the Notes section. Stantec has not verified the accuracy and/or completeness of this information and shall not be responsible for any errors or omissions which may be incorporated herein as a result. Stantec assumes no responsibility for data supplied in electronic format, and the recipient accepts full responsibility for verifying the accuracy and completeness of the data.

Figure No.
1

Title
Annotated FIRM

Client/Project 237800499
Carson Water Subconservancy District (CWSD)
Clear Creek Restudy and Remap

Project Location
Carson City, Nevada

- Floodway Evaluation Lines
- Base Flood Elevation Lines
- Revised Zone AE (1-Percent-Annual-Chance Floodplain)
- Effective Approximate Zone A (1-Percent-Annual-Chance Floodplain)
- Revised Zone AE Floodway (Regulatory Floodway)
- Revised Zone X (0.2-Percent-Annual-Chance Floodplain)
- Effective Approximate Zone A (1-Percent-Annual-Chance Floodplain)
- Effective Zone AE (1-Percent-Annual-Chance Floodplain)
- Effective Zone X (0.2-Percent-Annual-Chance Floodplain)
- Effective Floodway
- Tribal (BIA) Boundary
- County Boundary
- Clear Creek Centerline
- Clear Creek Overflow Centerline

N
0 500 1,000 Feet
(At original document size of 11x17)
1:8,500

Notes
1. Coordinate System (Horizontal): StatePlane Nevada WEST FIPS 2073
2. Vertical Datum: NAVD88
3. Background Source: USGS Ortho-Imagery
4. Data Sources: USGS, FEMA

Cardno
now
Stantec

DATE: 09/06/2023
AUTHOR: Brandon W.

Path: C:\Users\brawong\OneDrive - Stantec\E321401300 - Remap and Restudy Clear Creek\11/7/2023 Revised Annotated FIRM_Figure\AnnotatedFIRM_Figure.aprx

Disclaimer: This document has been prepared based on information provided by others as cited in the Notes section. Stantec has not verified the accuracy and/or completeness of this information and shall not be responsible for any errors or omissions which may be incorporated herein as a result. Stantec assumes no responsibility for data supplied in electronic format, and the recipient accepts full responsibility for verifying the accuracy and completeness of the data.

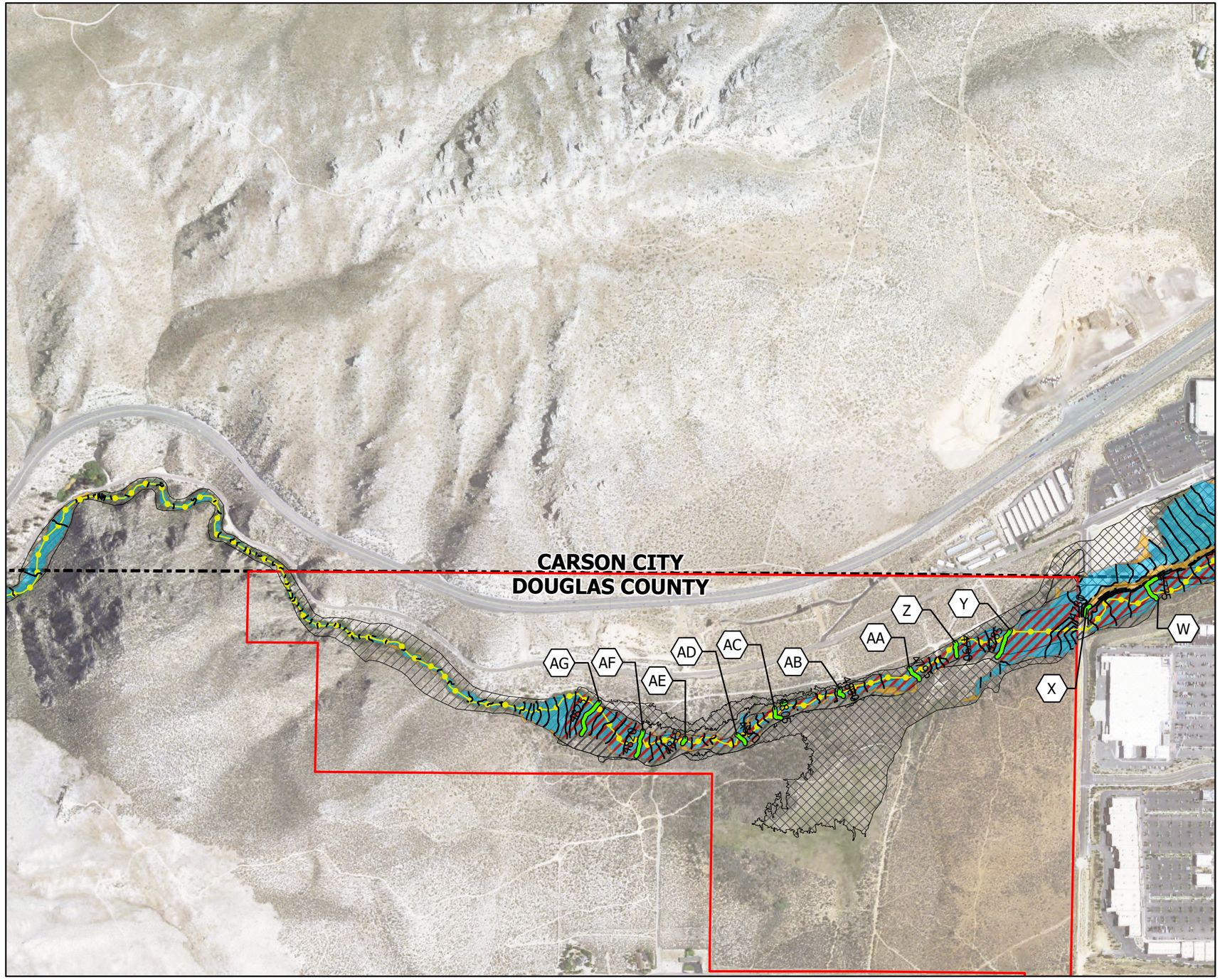

Figure No.
1

Title
Annotated FIRM

Client/Project 237800499
Carson Water Subconservancy District (CWSD)
Clear Creek Restudy and Remap

Project Location
Carson City, Nevada

- Floodway Evaluation Lines
- Base Flood Elevation Lines
- Revised Zone AE (1-Percent-Annual-Chance Floodplain)
- Effective Approximate Zone A (1-Percent-Annual-Chance Floodplain)
- Revised Zone AE Floodway (Regulatory Floodway)
- Revised Zone X (0.2-Percent-Annual-Chance Floodplain)
- Effective Approximate Zone A (1-Percent-Annual-Chance Floodplain)
- Effective Zone AE (1-Percent-Annual-Chance Floodplain)
- Effective Zone X (0.2-Percent-Annual-Chance Floodplain)
- Effective Floodway
- Tribal (BIA) Boundary
- County Boundary
- Clear Creek Centerline
- Clear Creek Overflow Centerline

N
0 500 1,000 Feet
(At original document size of 11x17)
1:8,500

Notes
1. Coordinate System (Horizontal): StatePlane Nevada WEST FIPS 2073
2. Vertical Datum: NAVD88
3. Background Source: USGS Ortho-Imagery
4. Data Sources: USGS, FEMA

Cardno
now
Stantec

DATE: 09/06/2023
AUTHOR: Brandon W.

Path: C:\Users\brawong\OneDrive - Stantec\E321401300 - Remap and Restudy Clear Creek\12_GIS\Arcgis_Pro\AnnotatedFIRM_Figure\AnnotatedFIRM_Figure.aprx

Disclaimer: This document has been prepared based on information provided by others as cited in the Notes section. Stantec has not verified the accuracy and/or completeness of this information and shall not be responsible for any errors or omissions which may be incorporated herein as a result. Stantec assumes no responsibility for data supplied in electronic format, and the recipient accepts full responsibility for verifying the accuracy and completeness of the data.

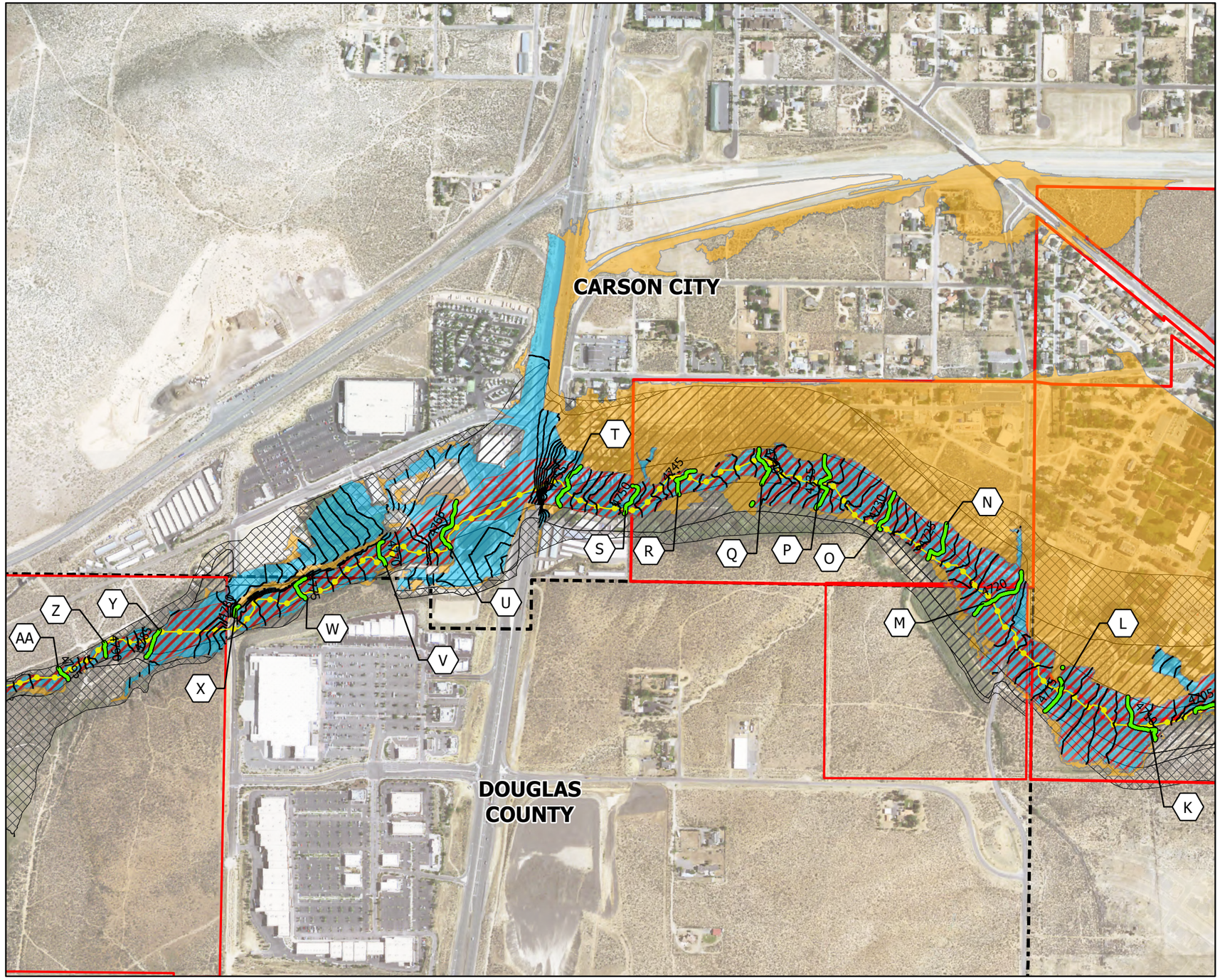

Figure No.
1

Title
Annotated FIRM

Client/Project 237800499
Carson Water Subconservancy District (CWSD)
Clear Creek Restudy and Remap

Project Location
Carson City, Nevada

- Floodway Evaluation Lines
- Base Flood Elevation Lines
- Revised Zone AE (1-Percent-Annual-Chance Floodplain)
- Effective Approximate Zone A (1-Percent-Annual-Chance Floodplain)
- Revised Zone AE Floodway (Regulatory Floodway)
- Revised Zone X (0.2-Percent-Annual-Chance Floodplain)
- Effective Approximate Zone A (1-Percent-Annual-Chance Floodplain)
- Effective Zone AE (1-Percent-Annual-Chance Floodplain)
- Effective Zone X (0.2-Percent-Annual-Chance Floodplain)
- Effective Floodway
- Tribal (BIA) Boundary
- County Boundary
- Clear Creek Centerline
- Clear Creek Overflow Centerline

0 500 1,000 Feet
(At original document size of 11x17)
1:8,500

Notes
1. Coordinate System (Horizontal): StatePlane Nevada WEST FIPS 2073
2. Vertical Datum: NAVD88
3. Background Source: USGS Ortho-Imagery
4. Data Sources: USGS, FEMA

Cardno
now
Stantec

DATE: 09/06/2023
AUTHOR: Brandon W.

Path: C:\Users\brawong\OneDrive - Stantec\E321401300 - Remap and Restudy Clear Creek\1_2023 Annotated FIRM_Figure\AnnotatedFIRM_Figure.aprx

Disclaimer: This document has been prepared based on information provided by others as cited in the Notes section. Stantec has not verified the accuracy and/or completeness of this information and shall not be responsible for any errors or omissions which may be incorporated herein as a result. Stantec assumes no responsibility for data supplied in electronic format, and the recipient accepts full responsibility for verifying the accuracy and completeness of the data.

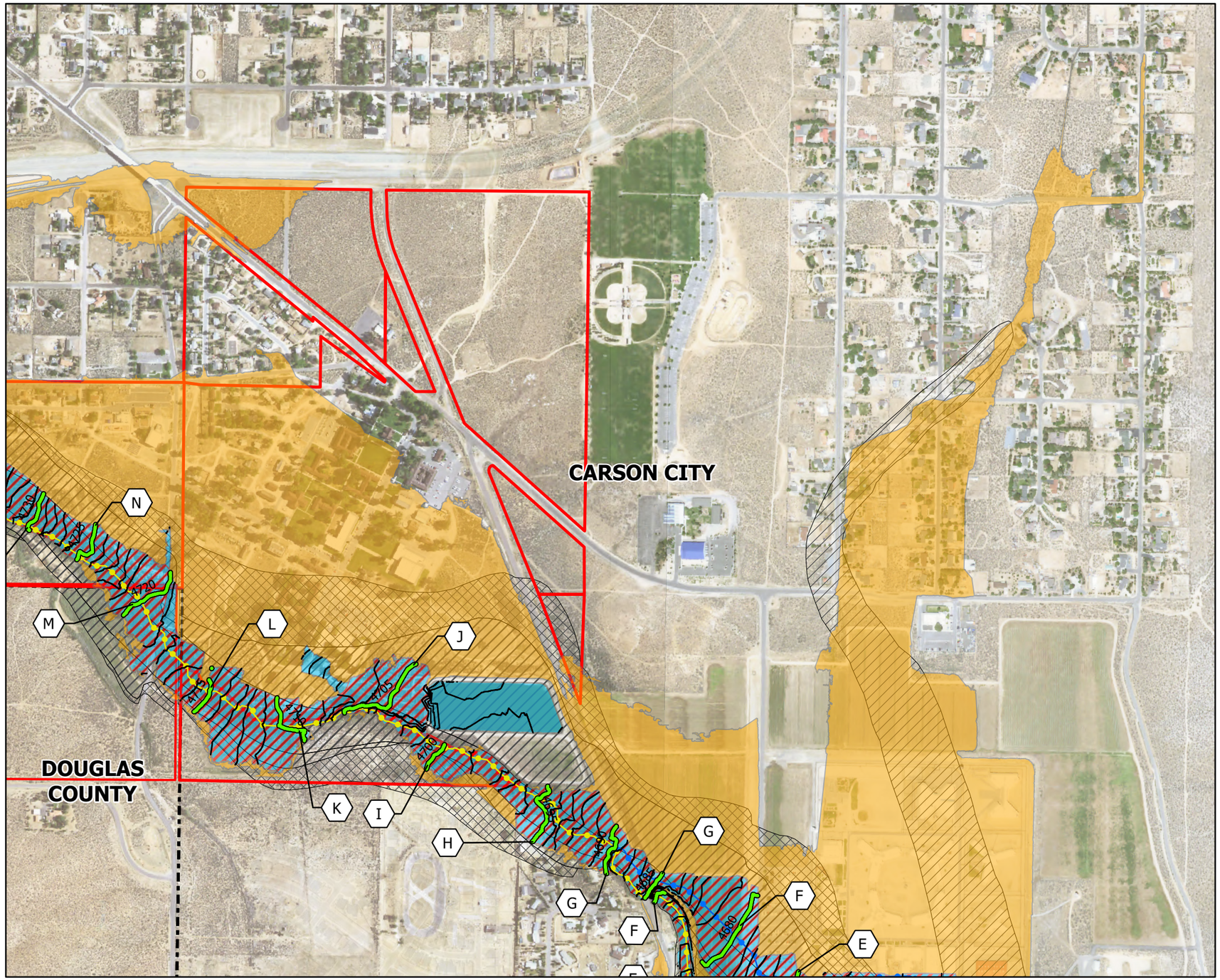

Figure No.
1

Title
Annotated FIRM

Client/Project 237800499
Carson Water Subconservancy District (CWSD)
Clear Creek Restudy and Remap

Project Location
Carson City, Nevada

- Floodway Evaluation Lines
- Base Flood Elevation Lines
- Revised Zone AE (1-Percent-Annual-Chance Floodplain)
- Effective Approximate Zone A (1-Percent-Annual-Chance Floodplain)
- Revised Zone AE Floodway (Regulatory Floodway)
- Revised Zone X (0.2-Percent-Annual-Chance Floodplain)
- Effective Approximate Zone A (1-Percent-Annual-Chance Floodplain)
- Effective Zone AE (1-Percent-Annual-Chance Floodplain)
- Effective Zone X (0.2-Percent-Annual-Chance Floodplain)
- Effective Floodway
- Tribal (BIA) Boundary
- County Boundary
- Clear Creek Centerline
- Clear Creek Overflow Centerline

N
0 500 1,000 Feet
(At original document size of 11x17)
1:8,500

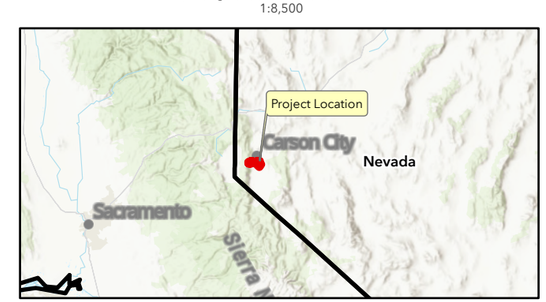

Notes
1. Coordinate System (Horizontal): StatePlane Nevada WEST FIPS 2073
2. Vertical Datum: NAVD88
3. Background Source: USGS Ortho-Imagery
4. Data Sources: USGS, FEMA

Cardno now Stantec

DATE: 09/06/2023
AUTHOR: Brandon W.

Path: C:\Users\brawong\OneDrive - Stantec\E321401300 - Remap and Restudy Clear Creek\GIS\Proj\AnnotatedFIRM_Figure\AnnotatedFIRM_Figure.aprx

Disclaimer: This document has been prepared based on information provided by others as cited in the Notes section. Stantec has not verified the accuracy and/or completeness of this information and shall not be responsible for any errors or omissions which may be incorporated herein as a result. Stantec assumes no responsibility for data supplied in electronic format, and the recipient accepts full responsibility for verifying the accuracy and completeness of the data.

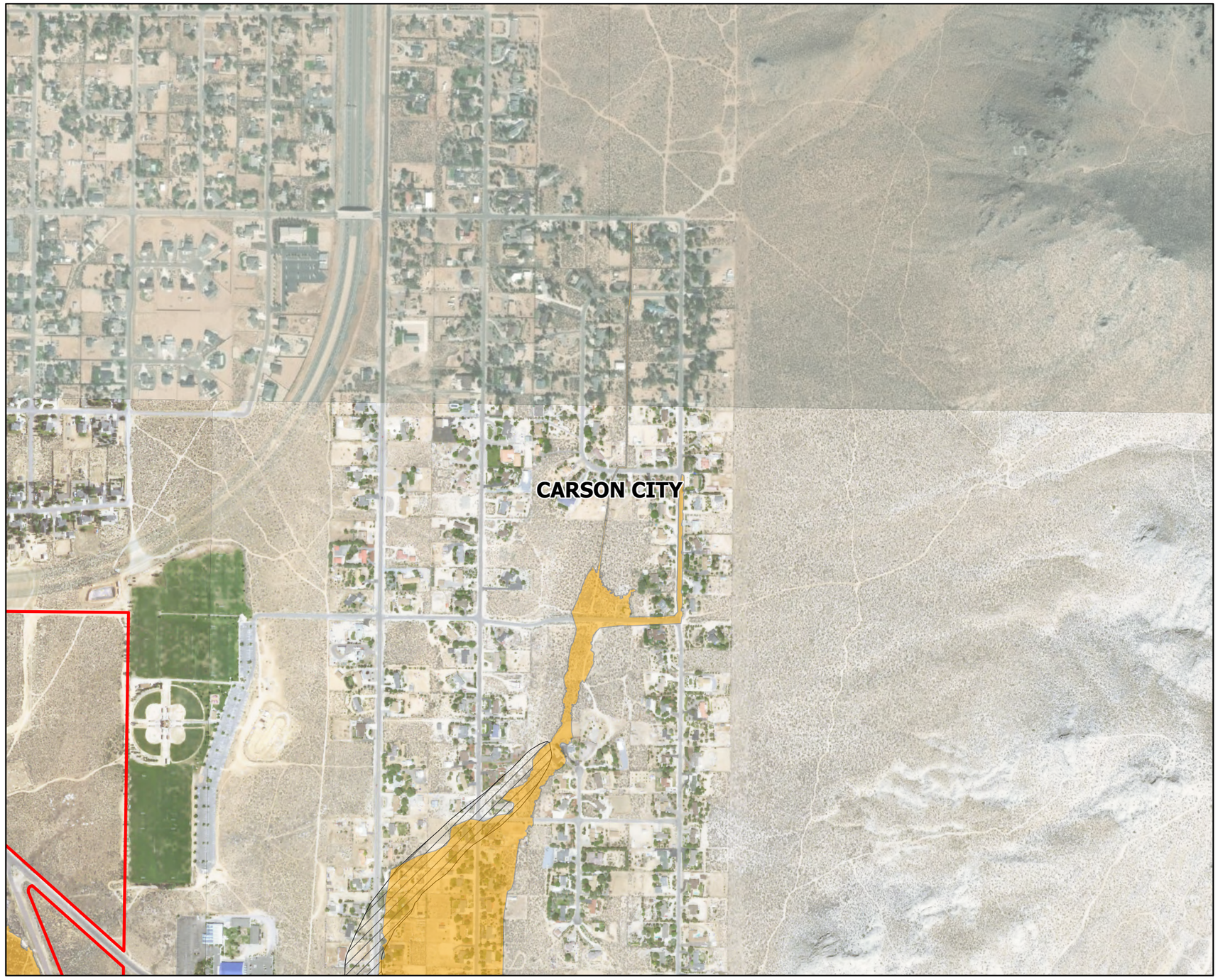

Figure No.
1

Title
Annotated FIRM

Client/Project 237800499
Carson Water Subconservancy District (CWSD)
Clear Creek Restudy and Remap

Project Location
Carson City, Nevada

- Floodway Evaluation Lines
- Base Flood Elevation Lines
- Revised Zone AE (1-Percent-Annual-Chance Floodplain)
- Effective Approximate Zone A (1-Percent-Annual-Chance Floodplain)
- Revised Zone AE Floodway (Regulatory Floodway)
- Revised Zone X (0.2-Percent-Annual-Chance Floodplain)
- Effective Approximate Zone A (1-Percent-Annual-Chance Floodplain)
- Effective Zone AE (1-Percent-Annual-Chance Floodplain)
- Effective Zone X (0.2-Percent-Annual-Chance Floodplain)
- Effective Floodway
- Tribal (BIA) Boundary
- County Boundary
- Clear Creek Centerline
- Clear Creek Overflow Centerline

N
0 500 1,000 Feet
(At original document size of 11x17)
1:8,500

Notes
1. Coordinate System (Horizontal): StatePlane Nevada WEST FIPS 2073
2. Vertical Datum: NAVD88
3. Background Source: USGS Ortho-Imagery
4. Data Sources: USGS, FEMA

Cardno
now
Stantec

DATE: 09/06/2023
AUTHOR: Brandon W.

Path: C:\Users\brawong\OneDrive - Stantec\E321401300 - Remap and Restudy Clear Creek\12\7033A-Bgis\Proj\AnnotatedFIRM_Figure\AnnotatedFIRM_Figure.aprx

Disclaimer: This document has been prepared based on information provided by others as cited in the Notes section. Stantec has not verified the accuracy and/or completeness of this information and shall not be responsible for any errors or omissions which may be incorporated herein as a result. Stantec assumes no responsibility for data supplied in electronic format, and the recipient accepts full responsibility for verifying the accuracy and completeness of the data.

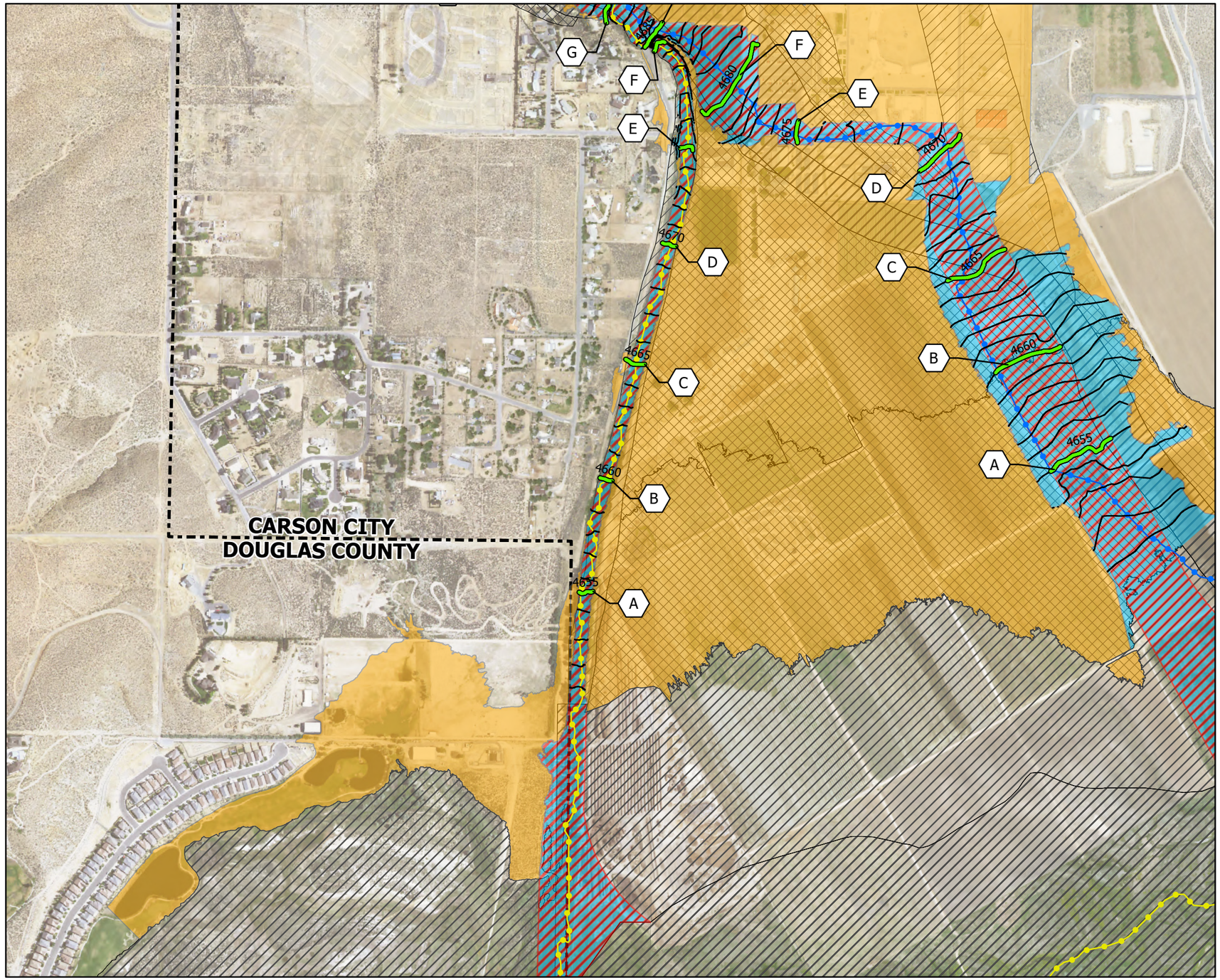

Figure No.
1

Title
Annotated FIRM

Client/Project 237800499
Carson Water Subconservancy District (CWSD)
Clear Creek Restudy and Remap

Project Location
Carson City, Nevada

- Floodway Evaluation Lines
- Base Flood Elevation Lines
- Revised Zone AE (1-Percent-Annual-Chance Floodplain)
- Effective Approximate Zone A (1-Percent-Annual-Chance Floodplain)
- Revised Zone AE Floodway (Regulatory Floodway)
- Revised Zone X (0.2-Percent-Annual-Chance Floodplain)
- Effective Approximate Zone A (1-Percent-Annual-Chance Floodplain)
- Effective Zone AE (1-Percent-Annual-Chance Floodplain)
- Effective Zone X (0.2-Percent-Annual-Chance Floodplain)
- Effective Floodway
- Tribal (BIA) Boundary
- County Boundary
- Clear Creek Centerline
- Clear Creek Overflow Centerline

N
0 500 1,000 Feet
(At original document size of 11x17)
1:8,500

Notes
1. Coordinate System (Horizontal): StatePlane Nevada WEST FIPS 2073
2. Vertical Datum: NAVD88
3. Background Source: USGS Ortho-Imagery
4. Data Sources: USGS, FEMA

Cardno
now
Stantec

DATE: 09/06/2023
AUTHOR: Brandon W.

Path: C:\Users\brawong\OneDrive - Stantec\E321401300 - Remap and Restudy Clear Creek\1 Figure\AnnotatedFIRM_Figure\AnnotatedFIRM_Figure.aprx

Disclaimer: This document has been prepared based on information provided by others as cited in the Notes section. Stantec has not verified the accuracy and/or completeness of this information and shall not be responsible for any errors or omissions which may be incorporated herein as a result. Stantec assumes no responsibility for data supplied in electronic format, and the recipient accepts full responsibility for verifying the accuracy and completeness of the data.

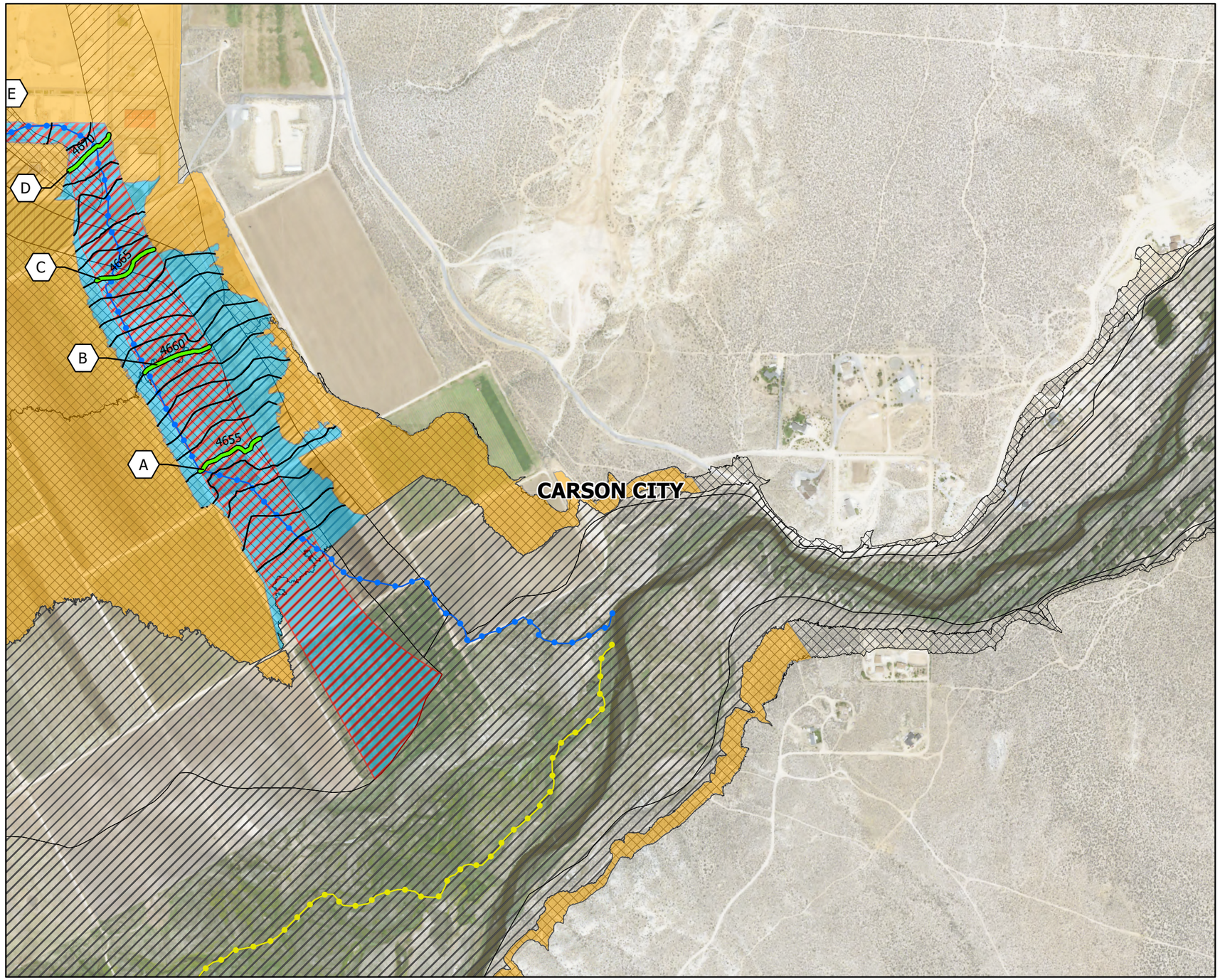

Figure No.
1

Title
Annotated FIRM

Client/Project 237800499
Carson Water Subconservancy District (CWSD)
Clear Creek Restudy and Remap

Project Location
Carson City, Nevada

- Floodway Evaluation Lines
- Base Flood Elevation Lines
- Revised Zone AE (1-Percent-Annual-Chance Floodplain)
- Effective Approximate Zone A (1-Percent-Annual-Chance Floodplain)
- Revised Zone AE Floodway (Regulatory Floodway)
- Revised Zone X (0.2-Percent-Annual-Chance Floodplain)
- Effective Approximate Zone A (1-Percent-Annual-Chance Floodplain)
- Effective Zone AE (1-Percent-Annual-Chance Floodplain)
- Effective Zone X (0.2-Percent-Annual-Chance Floodplain)
- Effective Floodway
- Tribal (BIA) Boundary
- County Boundary
- Clear Creek Centerline
- Clear Creek Overflow Centerline

N
0 500 1,000 Feet
(At original document size of 11x17)
1:8,500

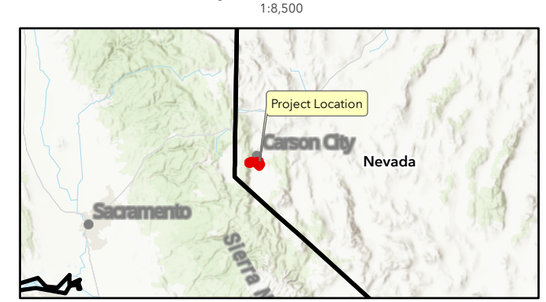

Notes
1. Coordinate System (Horizontal): StatePlane Nevada WEST FIPS 2073
2. Vertical Datum: NAVD88
3. Background Source: USGS Ortho-Imagery
4. Data Sources: USGS, FEMA

Cardno
now
Stantec

DATE: 09/06/2023
AUTHOR: Brandon W.

Path: C:\Users\brawong\OneDrive - Stantec\E321401300 - Remap and Restudy Clear Creek\11_CWSD_Figure\AnnotatedFIRM_Figure\AnnotatedFIRM_Figure.aprx

Disclaimer: This document has been prepared based on information provided by others as cited in the Notes section. Stantec has not verified the accuracy and/or completeness of this information and shall not be responsible for any errors or omissions which may be incorporated herein as a result. Stantec assumes no responsibility for data supplied in electronic format, and the recipient accepts full responsibility for verifying the accuracy and completeness of the data.

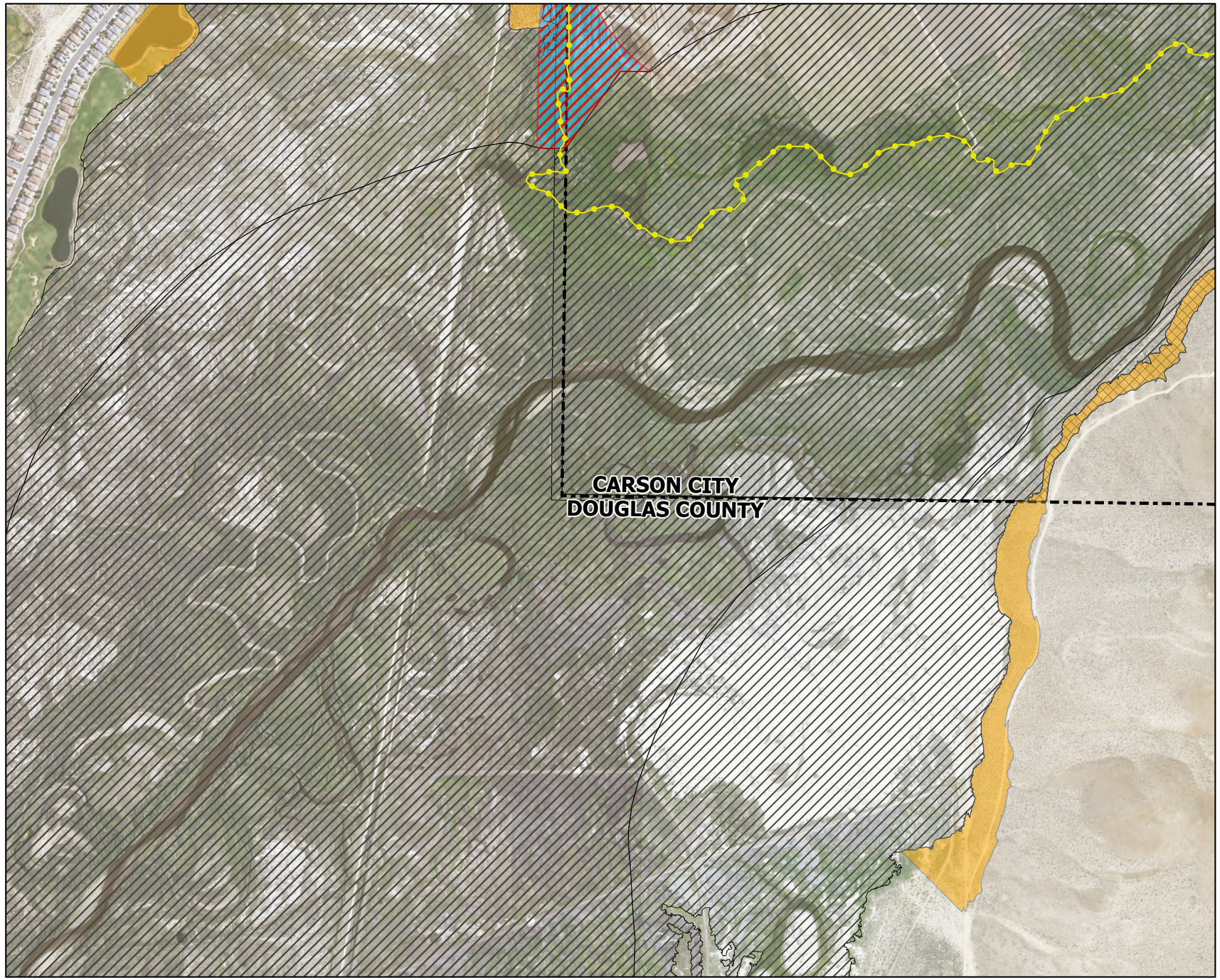

Figure No.
1

Title
Annotated FIRM

Client/Project 237800499
Carson Water Subconservancy District (CWSD)
Clear Creek Restudy and Remap

Project Location
Carson City, Nevada

- Floodway Evaluation Lines
- Base Flood Elevation Lines
- Revised Zone AE (1-Percent-Annual-Chance Floodplain)
- Effective Approximate Zone A (1-Percent-Annual-Chance Floodplain)
- Revised Zone AE Floodway (Regulatory Floodway)
- Revised Zone X (0.2-Percent-Annual-Chance Floodplain)
- Effective Approximate Zone A (1-Percent-Annual-Chance Floodplain)
- Effective Zone AE (1-Percent-Annual-Chance Floodplain)
- Effective Zone X (0.2-Percent-Annual-Chance Floodplain)
- Effective Floodway
- Tribal (BIA) Boundary
- County Boundary
- Clear Creek Centerline
- Clear Creek Overflow Centerline

N
0 500 1,000 Feet
(At original document size of 11x17)
1:8,500

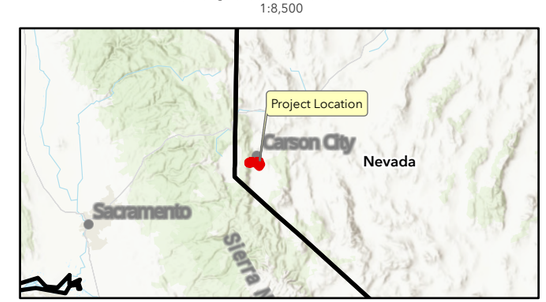

Notes
1. Coordinate System (Horizontal): StatePlane Nevada WEST FIPS 2073
2. Vertical Datum: NAVD88
3. Background Source: USGS Ortho-Imagery
4. Data Sources: USGS, FEMA

Cardno now Stantec

DATE: 09/06/2023
AUTHOR: Brandon W.

Path: C:\Users\brawong\OneDrive - Stantec\E321401300 - Remap and Restudy Clear Creek\ArcGIS Pro\AnnotatedFIRM_Figure\AnnotatedFIRM_Figure.aprx

Disclaimer: This document has been prepared based on information provided by others as cited in the Notes section. Stantec has not verified the accuracy and/or completeness of this information and shall not be responsible for any errors or omissions which may be incorporated herein as a result. Stantec assumes no responsibility for data supplied in electronic format, and the recipient accepts full responsibility for verifying the accuracy and completeness of the data.

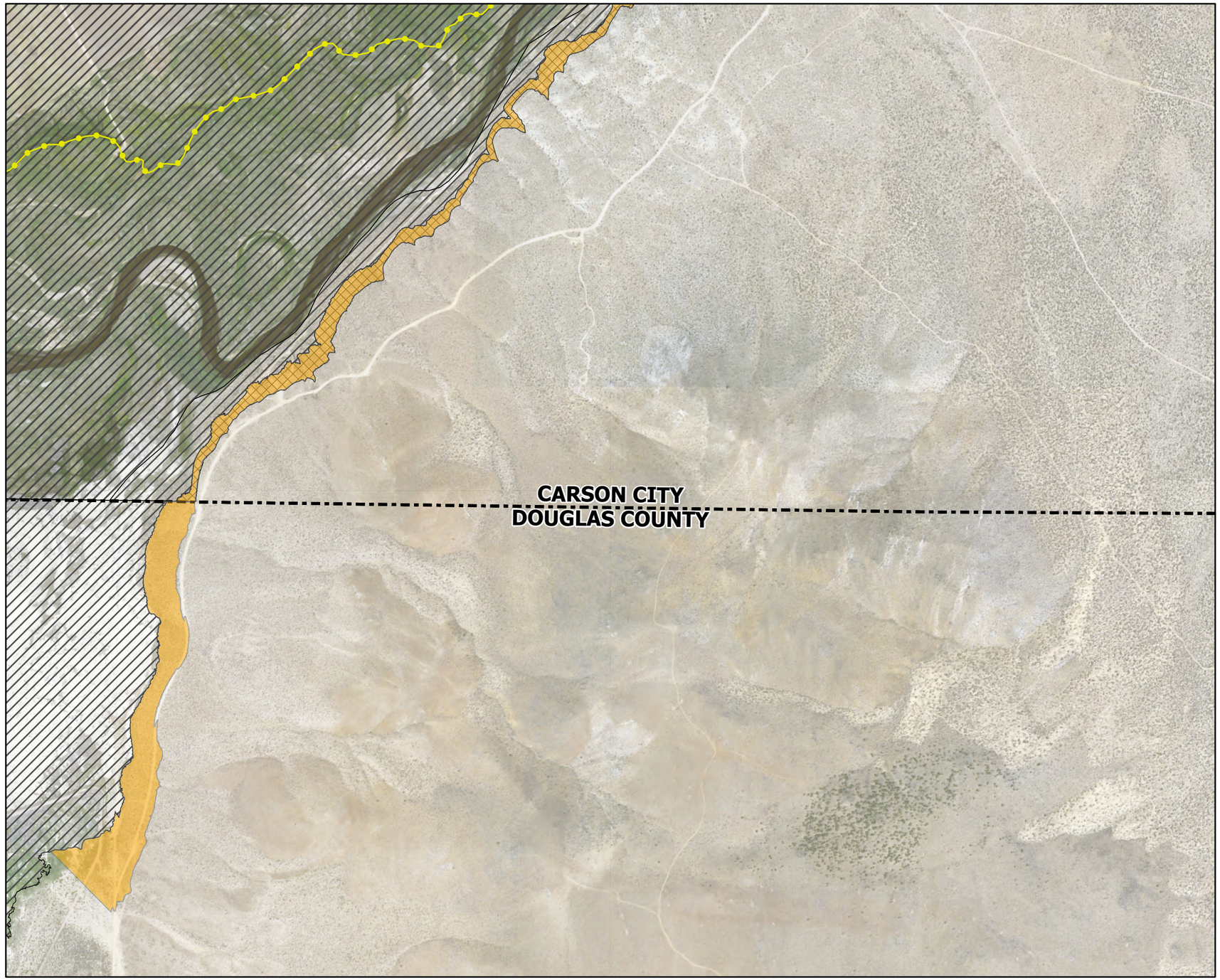

Figure No.
1

Title
Annotated FIRM

Client/Project 237800499
Carson Water Subconservancy District (CWSD)
Clear Creek Restudy and Remap

Project Location
Carson City, Nevada

- Floodway Evaluation Lines
- Base Flood Elevation Lines
- Revised Zone AE (1-Percent-Annual-Chance Floodplain)
- Effective Approximate Zone A (1-Percent-Annual-Chance Floodplain)
- Revised Zone AE Floodway (Regulatory Floodway)
- Revised Zone X (0.2-Percent-Annual-Chance Floodplain)
- Effective Approximate Zone A (1-Percent-Annual-Chance Floodplain)
- Effective Zone AE (1-Percent-Annual-Chance Floodplain)
- Effective Zone X (0.2-Percent-Annual-Chance Floodplain)
- Effective Floodway
- Tribal (BIA) Boundary
- County Boundary
- Clear Creek Centerline
- Clear Creek Overflow Centerline

N
0 500 1,000 Feet
(At original document size of 11x17)
1:8,500

Notes
1. Coordinate System (Horizontal): StatePlane Nevada WEST FIPS 2073
2. Vertical Datum: NAVD88
3. Background Source: USGS Ortho-Imagery
4. Data Sources: USGS, FEMA

Cardno
now
Stantec

DATE: 09/06/2023
AUTHOR: Brandon W.

Path: C:\Users\brawong\OneDrive - Stantec\E321401300 - Remap and Restudy Clear Creek\11/7/2023 - Project Annotated FIRM_Figure\AnnotatedFIRM_Figure.aprx

Disclaimer: This document has been prepared based on information provided by others as cited in the Notes section. Stantec has not verified the accuracy and/or completeness of this information and shall not be responsible for any errors or omissions which may be incorporated herein as a result. Stantec assumes no responsibility for data supplied in electronic format, and the recipient accepts full responsibility for verifying the accuracy and completeness of the data.