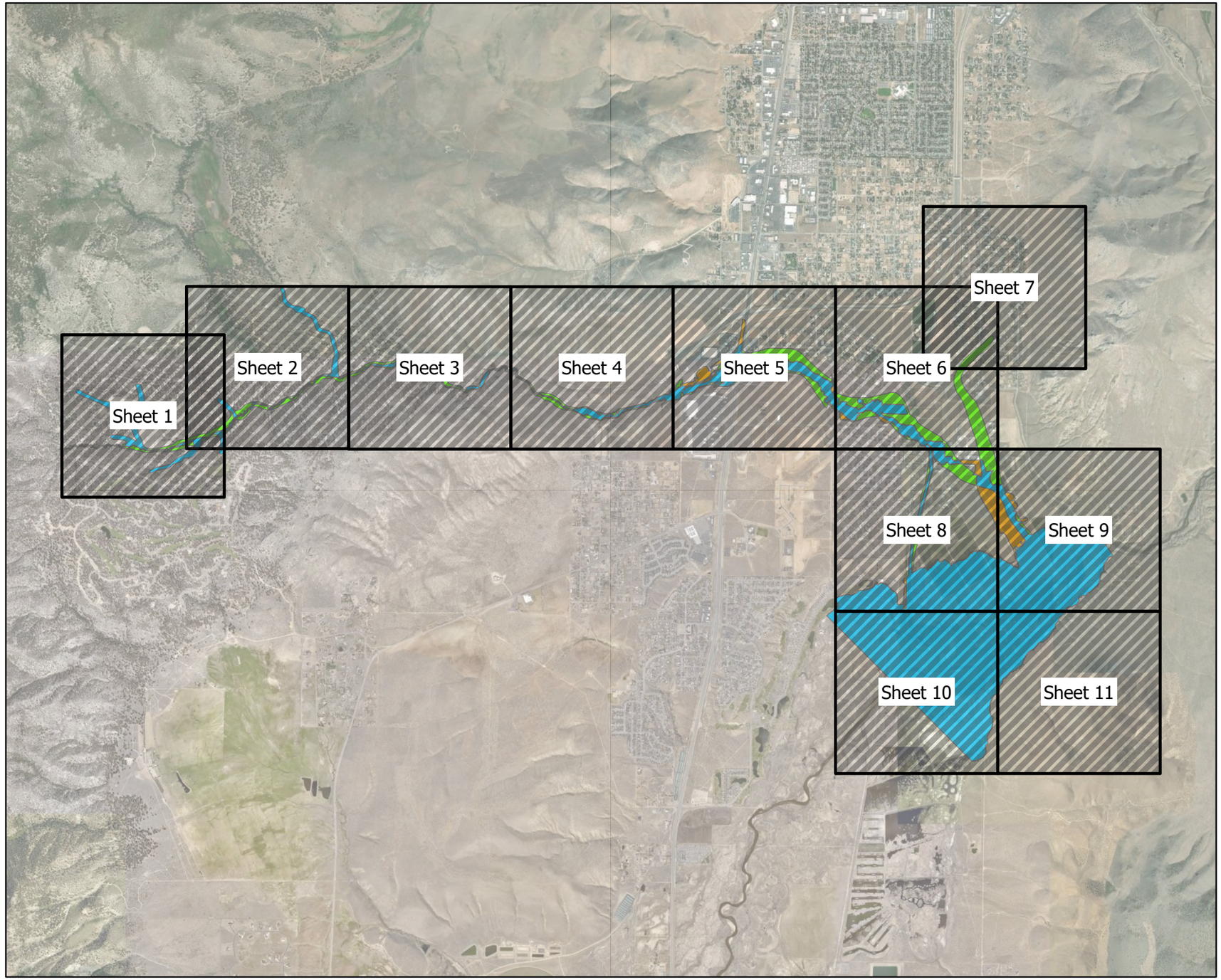

Figure No.
1

Title
Floodplain Remapping Effective Changes - Index Map

Client/Project 237800499
Carson Water Subconservancy District (CWSD)
Clear Creek Restudy and Remap

Project Location
Carson City, Nevada

- Index Map Sheets
- Decrease
- Increase
- Unchanged

0 2,500 5,000 Feet
(At original document size of 11x17)
1:44,593

Notes
1. Coordinate System (Horizontal): StatePlane Nevada WEST FIPS 2073
2. Vertical Datum: NAVD88
3. Background Source: USGS Ortho-Imagery
4. Data Sources: USGS, FEMA

Cardno now Stantec

DATE: 09/18/2023
AUTHOR: Brandon W.

Path: E:\Clear Creek\ClearCreek\GIS\PRO\IncreaseDecreaseUnchanged.aprx Revised: 9/18/2023 By: brawong

Disclaimer: This document has been prepared based on information provided by others as cited in the Notes section. Stantec has not verified the accuracy and/or completeness of this information and shall not be responsible for any errors or omissions which may be incorporated herein as a result. Stantec assumes no responsibility for data supplied in electronic format, and the recipient accepts full responsibility for verifying the accuracy and completeness of the data.

Figure No.
1

Title
Floodplain Remapping Effective Changes

Client/Project 237800499
Carson Water Subconservancy District (CWSD)
Clear Creek Restudy and Remap

Project Location
Carson City, Nevada

- County Boundary
- Decrease
- Increase
- Unchanged

0 500 1,000 Feet
(At original document size of 11x17)
1:8,500

Notes
1. Coordinate System (Horizontal): StatePlane Nevada WEST FIPS 2073
2. Vertical Datum: NAVD88
3. Background Source: USGS Ortho-Imagery
4. Data Sources: USGS, FEMA

Cardno now Stantec

DATE: 09/18/2023
AUTHOR: Brandon W.

Path: E:\Clear Creek\ClearCreek\GIS\PRO\IncreaseDecreaseUnchanged.aprx Revised: 9/18/2023 By: brawong

Disclaimer: This document has been prepared based on information provided by others as cited in the Notes section. Stantec has not verified the accuracy and/or completeness of this information and shall not be responsible for any errors or omissions which may be incorporated herein as a result. Stantec assumes no responsibility for data supplied in electronic format, and the recipient accepts full responsibility for verifying the accuracy and completeness of the data.

Figure No.
1

Title
Floodplain Remapping Effective Changes

Client/Project 237800499
Carson Water Subconservancy District (CWSD)
Clear Creek Restudy and Remap

Project Location
Carson City, Nevada

- County Boundary
- Decrease
- Increase
- Unchanged

0 500 1,000 Feet
(At original document size of 11x17)
1:8,500

Notes
1. Coordinate System (Horizontal): StatePlane Nevada WEST FIPS 2073
2. Vertical Datum: NAVD88
3. Background Source: USGS Ortho-Imagery
4. Data Sources: USGS, FEMA

Cardno now Stantec

DATE: 09/18/2023
AUTHOR: Brandon W.

Path: E:\Clear Creek\ClearCreek\GIS\PRO\IncreaseDecreaseUnchanged.aprx Revised: 9/18/2023 By: brawong

Disclaimer: This document has been prepared based on information provided by others as cited in the Notes section. Stantec has not verified the accuracy and/or completeness of this information and shall not be responsible for any errors or omissions which may be incorporated herein as a result. Stantec assumes no responsibility for data supplied in electronic format, and the recipient accepts full responsibility for verifying the accuracy and completeness of the data.

Figure No.
1

Title
Floodplain Remapping Effective Changes

Client/Project 237800499
Carson Water Subconservancy District (CWSD)
Clear Creek Restudy and Remap

Project Location
Carson City, Nevada

- County Boundary
- Decrease
- Increase
- Unchanged

0 500 1,000 Feet
(At original document size of 11x17)
1:8,500

Notes
1. Coordinate System (Horizontal): StatePlane Nevada WEST FIPS 2073
2. Vertical Datum: NAVD88
3. Background Source: USGS Ortho-Imagery
4. Data Sources: USGS, FEMA

Cardno now Stantec

DATE: 09/18/2023
AUTHOR: Brandon W.

Path: E:\Clear Creek\ClearCreek\GIS\PRO\IncreaseDecreaseUnchanged.aprx Revised: 9/18/2023 By: brawong

Disclaimer: This document has been prepared based on information provided by others as cited in the Notes section. Stantec has not verified the accuracy and/or completeness of this information and shall not be responsible for any errors or omissions which may be incorporated herein as a result. Stantec assumes no responsibility for data supplied in electronic format, and the recipient accepts full responsibility for verifying the accuracy and completeness of the data.

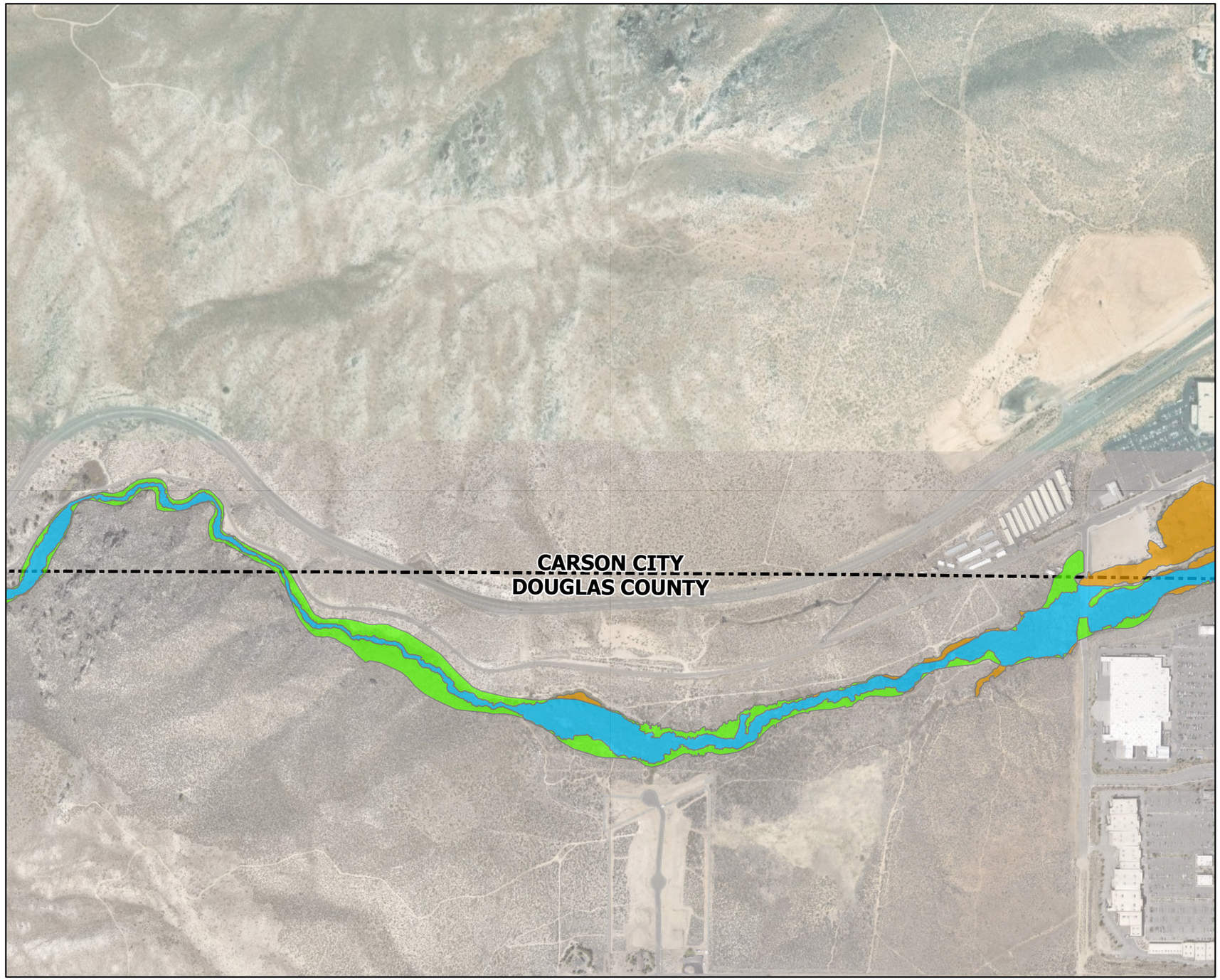

Figure No.
1

Title
Floodplain Remapping Effective Changes

Client/Project 237800499
Carson Water Subconservancy District (CWSD)
Clear Creek Restudy and Remap

Project Location
Carson City, Nevada

County Boundary
Decrease
Increase
Unchanged

0 500 1,000 Feet
(At original document size of 11x17)
1:8,500

Notes
1. Coordinate System (Horizontal): StatePlane Nevada WEST FIPS 2073
2. Vertical Datum: NAVD88
3. Background Source: USGS Ortho-Imagery
4. Data Sources: USGS, FEMA

Cardno now Stantec

DATE: 09/18/2023
AUTHOR: Brandon W.

Path: E:\Clear Creek\ClearCreek\GISPRO\IncreaseDecreaseUnchanged.aprx Revised: 9/18/2023 By: brawong

Disclaimer: This document has been prepared based on information provided by others as cited in the Notes section. Stantec has not verified the accuracy and/or completeness of this information and shall not be responsible for any errors or omissions which may be incorporated herein as a result. Stantec assumes no responsibility for data supplied in electronic format, and the recipient accepts full responsibility for verifying the accuracy and completeness of the data.

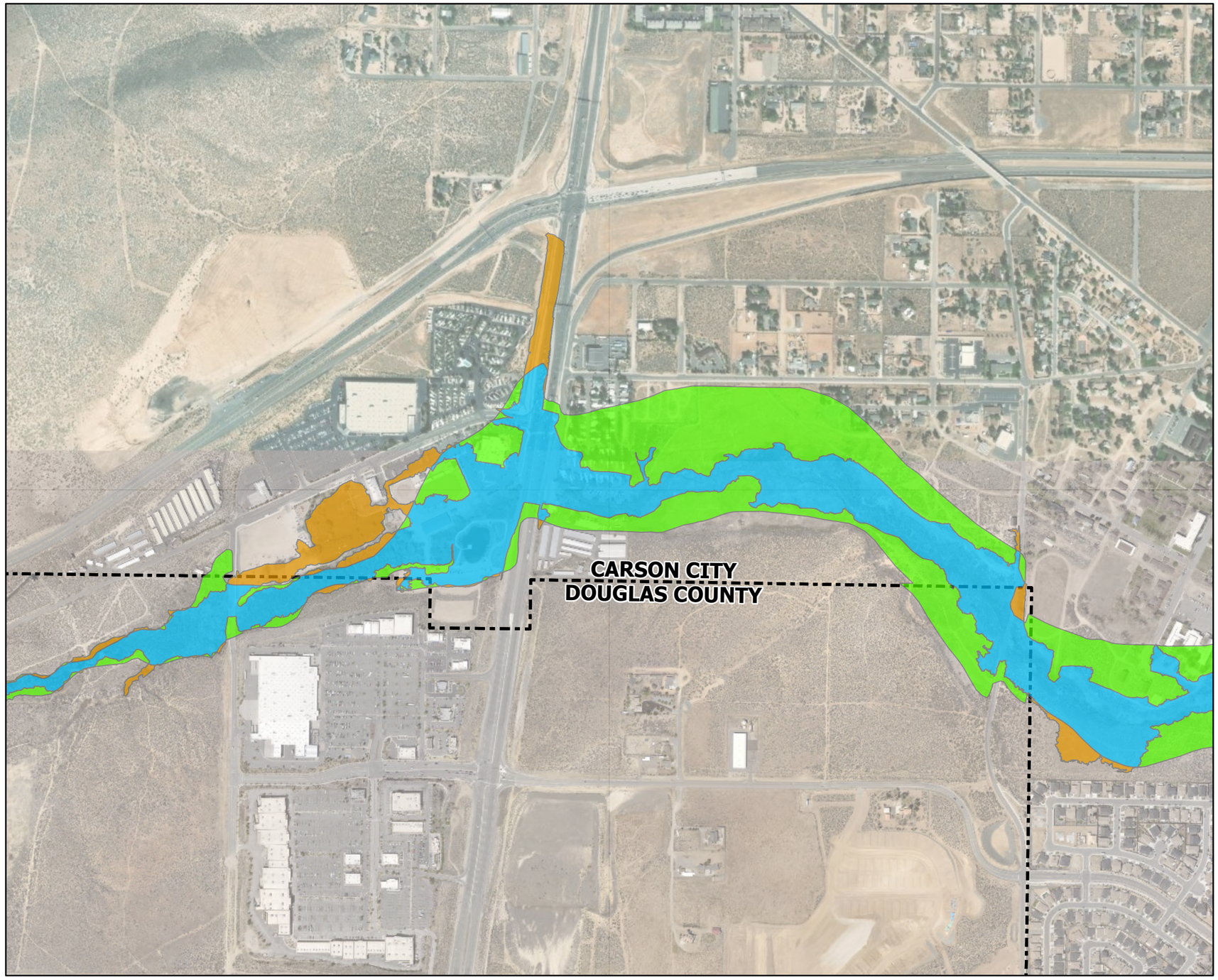

Figure No.
1

Title
Floodplain Remapping Effective Changes

Client/Project 237800499
Carson Water Subconservancy District (CWSD)
Clear Creek Restudy and Remap

Project Location
Carson City, Nevada

- County Boundary
- Decrease
- Increase
- Unchanged

N
0 500 1,000 Feet
(At original document size of 11x17)
1:8,500

Notes
1. Coordinate System (Horizontal): StatePlane Nevada WEST FIPS 2073
2. Vertical Datum: NAVD88
3. Background Source: USGS Ortho-Imagery
4. Data Sources: USGS, FEMA

Cardno now Stantec

DATE: 09/18/2023
AUTHOR: Brandon W.

Path: E:\Clear Creek\ClearCreek\GIS\PRO\IncreaseDecreaseUnchanged.aprx Revised: 9/18/2023 By: brawong

Disclaimer: This document has been prepared based on information provided by others as cited in the Notes section. Stantec has not verified the accuracy and/or completeness of this information and shall not be responsible for any errors or omissions which may be incorporated herein as a result. Stantec assumes no responsibility for data supplied in electronic format, and the recipient accepts full responsibility for verifying the accuracy and completeness of the data.

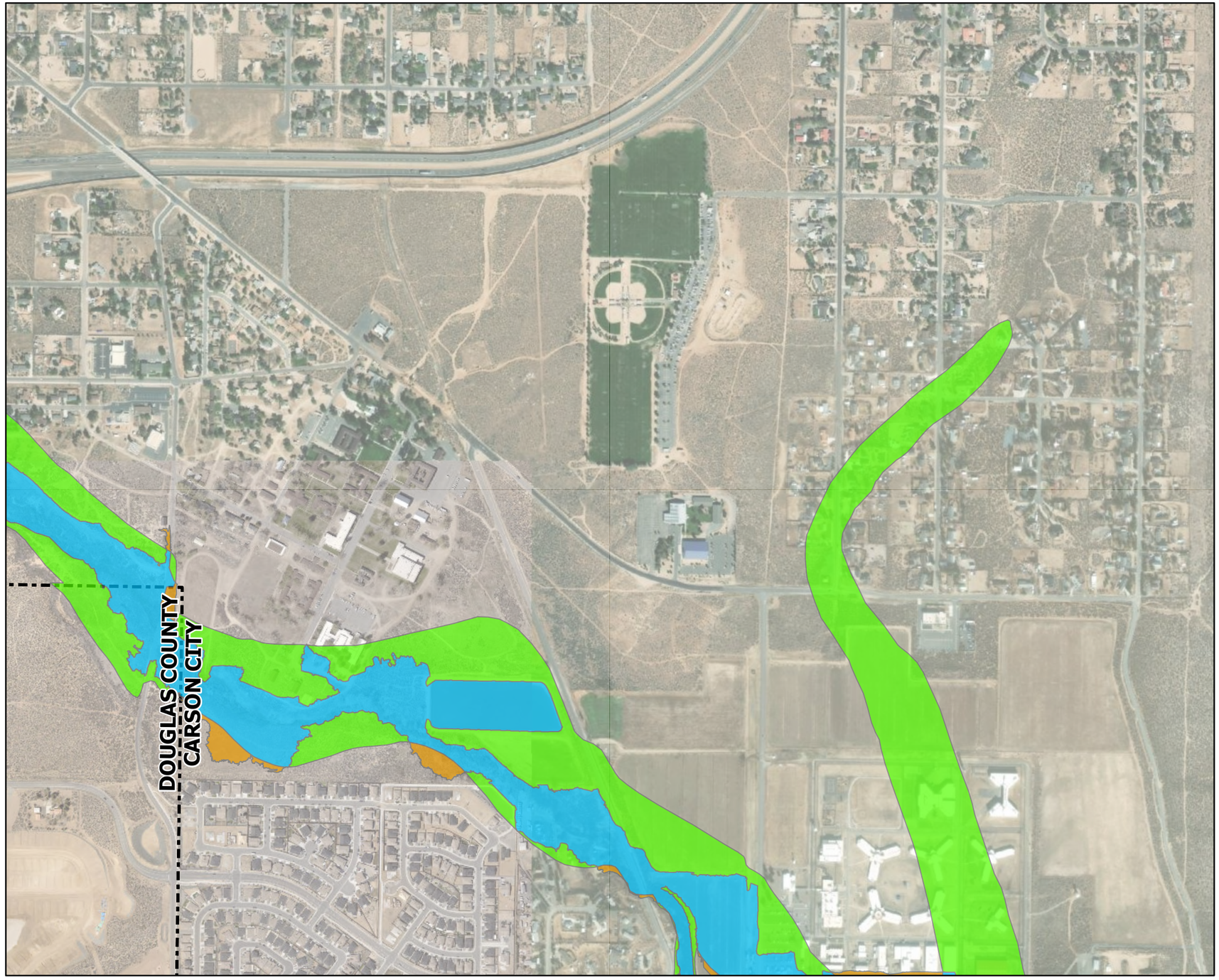

Figure No.
1

Title
Floodplain Remapping Effective Changes

Client/Project 237800499
Carson Water Subconservancy District (CWSD)
Clear Creek Restudy and Remap

Project Location
Carson City, Nevada

County Boundary
Decrease
Increase
Unchanged

0 500 1,000 Feet
(At original document size of 11x17)
1:8,500

Notes
1. Coordinate System (Horizontal): StatePlane Nevada WEST FIPS 2073
2. Vertical Datum: NAVD88
3. Background Source: USGS Ortho-Imagery
4. Data Sources: USGS, FEMA

Cardno now Stantec

DATE: 09/18/2023
AUTHOR: Brandon W.

Path: E:\Clear Creek\ClearCreek\GIS\PRO\IncreaseDecreaseUnchanged.aprx Revised: 9/18/2023 By: brawong

Disclaimer: This document has been prepared based on information provided by others as cited in the Notes section. Stantec has not verified the accuracy and/or completeness of this information and shall not be responsible for any errors or omissions which may be incorporated herein as a result. Stantec assumes no responsibility for data supplied in electronic format, and the recipient accepts full responsibility for verifying the accuracy and completeness of the data.

Figure No.
1

Title
Floodplain Remapping Effective Changes

Client/Project 237800499
Carson Water Subconservancy District (CWSD)
Clear Creek Restudy and Remap

Project Location
Carson City, Nevada

- County Boundary
- Decrease
- Increase
- Unchanged

0 500 1,000 Feet
(At original document size of 11x17)
1:8,500

Notes
1. Coordinate System (Horizontal): StatePlane Nevada WEST FIPS 2073
2. Vertical Datum: NAVD88
3. Background Source: USGS Ortho-Imagery
4. Data Sources: USGS, FEMA

Cardno now Stantec

DATE: 09/18/2023
AUTHOR: Brandon W.

Path: E:\Clear Creek\ClearCreek\GIS\PRO\IncreaseDecreaseUnchanged.aprx Revised: 9/18/2023 By: brawong

Disclaimer: This document has been prepared based on information provided by others as cited in the Notes section. Stantec has not verified the accuracy and/or completeness of this information and shall not be responsible for any errors or omissions which may be incorporated herein as a result. Stantec assumes no responsibility for data supplied in electronic format, and the recipient accepts full responsibility for verifying the accuracy and completeness of the data.

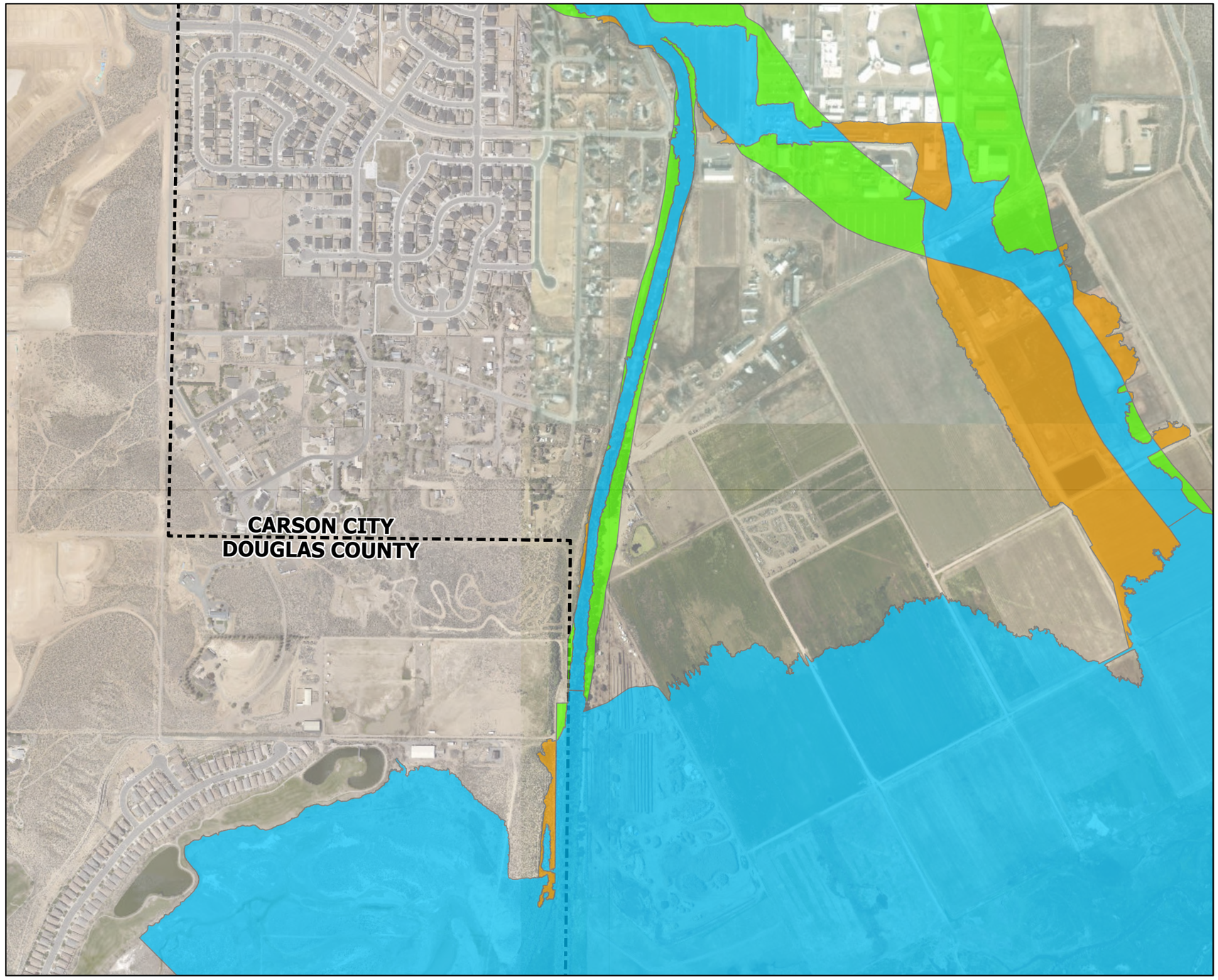

Figure No.
1

Title
Floodplain Remapping Effective Changes

Client/Project 237800499
Carson Water Subconservancy District (CWSD)
Clear Creek Restudy and Remap

Project Location
Carson City, Nevada

- County Boundary
- Decrease
- Increase
- Unchanged

0 500 1,000 Feet
(At original document size of 11x17)
1:8,500

Notes
1. Coordinate System (Horizontal): StatePlane Nevada WEST FIPS 2073
2. Vertical Datum: NAVD88
3. Background Source: USGS Ortho-Imagery
4. Data Sources: USGS, FEMA

Cardno now Stantec

DATE: 09/18/2023
AUTHOR: Brandon W.

Path: E:\Clear Creek\ClearCreek\GISPRO\IncreaseDecreaseUnchanged.aprx Revised: 9/18/2023 By: brawong

Disclaimer: This document has been prepared based on information provided by others as cited in the Notes section. Stantec has not verified the accuracy and/or completeness of this information and shall not be responsible for any errors or omissions which may be incorporated herein as a result. Stantec assumes no responsibility for data supplied in electronic format, and the recipient accepts full responsibility for verifying the accuracy and completeness of the data.

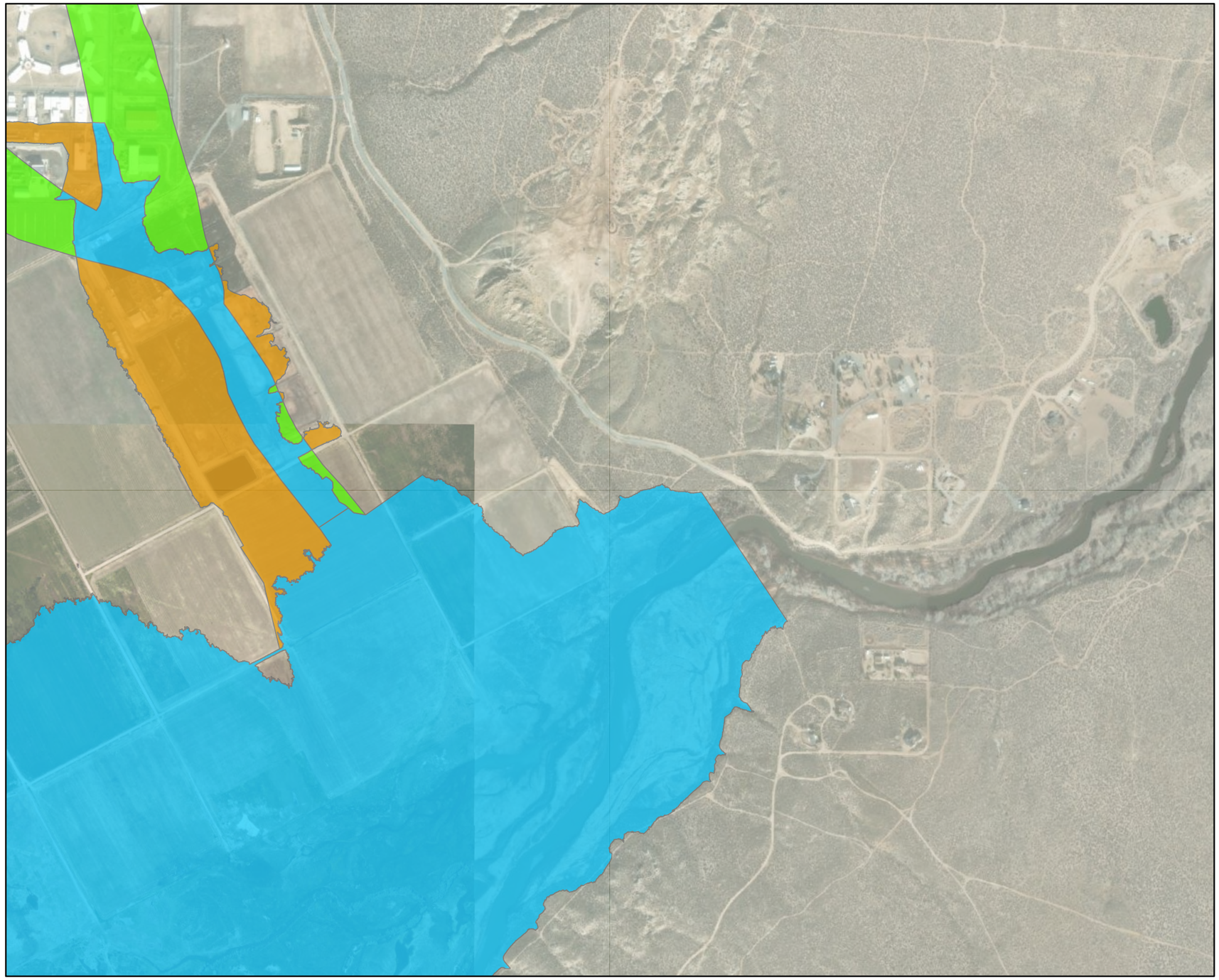

Figure No.
1

Title
Floodplain Remapping Effective Changes

Client/Project 237800499
Carson Water Subconservancy District (CWSD)
Clear Creek Restudy and Remap

Project Location
Carson City, Nevada

- County Boundary
- Decrease
- Increase
- Unchanged

N

0 500 1,000 Feet
(At original document size of 11x17)
1:8,500

Notes
1. Coordinate System (Horizontal): StatePlane Nevada WEST FIPS 2073
2. Vertical Datum: NAVD88
3. Background Source: USGS Ortho-Imagery
4. Data Sources: USGS, FEMA

Cardno now Stantec

DATE: 09/18/2023
AUTHOR: Brandon W.

Path: E:\Clear Creek\ClearCreek\GIS\PRO\IncreaseDecreaseUnchanged.aprx Revised: 9/18/2023 By: brawong

Disclaimer: This document has been prepared based on information provided by others as cited in the Notes section. Stantec has not verified the accuracy and/or completeness of this information and shall not be responsible for any errors or omissions which may be incorporated herein as a result. Stantec assumes no responsibility for data supplied in electronic format, and the recipient accepts full responsibility for verifying the accuracy and completeness of the data.

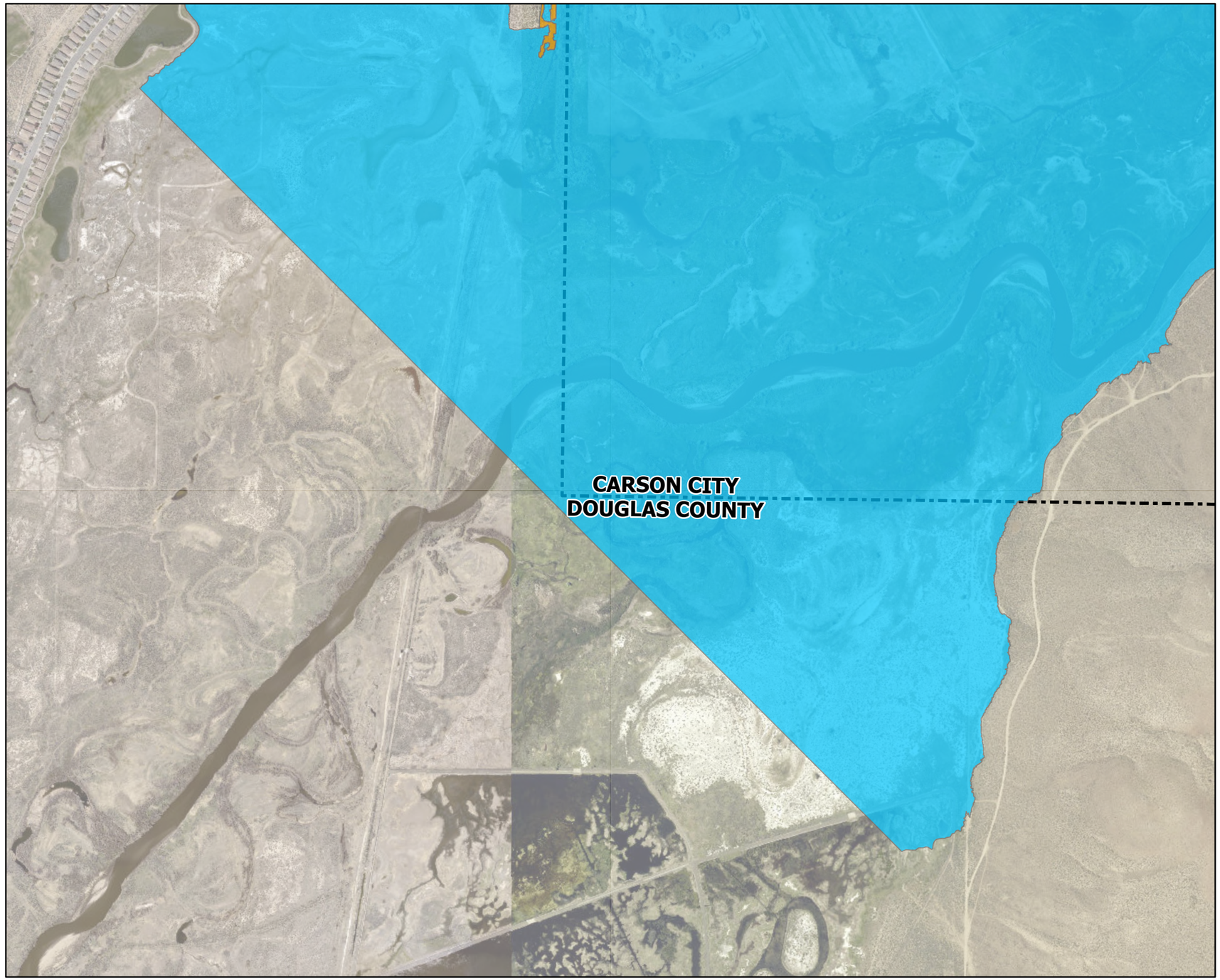

Figure No.
1

Title
Floodplain Remapping Effective Changes

Client/Project 237800499
Carson Water Subconservancy District (CWSD)
Clear Creek Restudy and Remap

Project Location
Carson City, Nevada

County Boundary
Decrease
Increase
Unchanged

0 500 1,000 Feet
(At original document size of 11x17)
1:8,500

Notes
1. Coordinate System (Horizontal): StatePlane Nevada WEST FIPS 2073
2. Vertical Datum: NAVD88
3. Background Source: USGS Ortho-Imagery
4. Data Sources: USGS, FEMA

Cardno now Stantec

DATE: 09/18/2023
AUTHOR: Brandon W.

Path: E:\Clear Creek\ClearCreek\GISPRO\IncreaseDecreaseUnchanged.aprx Revised: 9/18/2023 By: brawong

Disclaimer: This document has been prepared based on information provided by others as cited in the Notes section. Stantec has not verified the accuracy and/or completeness of this information and shall not be responsible for any errors or omissions which may be incorporated herein as a result. Stantec assumes no responsibility for data supplied in electronic format, and the recipient accepts full responsibility for verifying the accuracy and completeness of the data.

Figure No.
1

Title
Floodplain Remapping Effective Changes

Client/Project 237800499
Carson Water Subconservancy District (CWSD)
Clear Creek Restudy and Remap

Project Location
Carson City, Nevada

County Boundary
Decrease
Increase
Unchanged

0 500 1,000 Feet
(At original document size of 11x17)
1:8,500

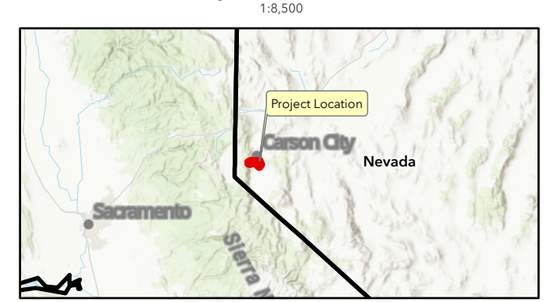

Notes
1. Coordinate System (Horizontal): StatePlane Nevada WEST FIPS 2073
2. Vertical Datum: NAVD88
3. Background Source: USGS Ortho-Imagery
4. Data Sources: USGS, FEMA

Cardno now Stantec

DATE: 09/18/2023
AUTHOR: Brandon W.

Path: E:\Clear Creek\ClearCreek\GIS\PRO\IncreaseDecreaseUnchanged.aprx Revised: 9/18/2023 By: brawong

Disclaimer: This document has been prepared based on information provided by others as cited in the Notes section. Stantec has not verified the accuracy and/or completeness of this information and shall not be responsible for any errors or omissions which may be incorporated herein as a result. Stantec assumes no responsibility for data supplied in electronic format, and the recipient accepts full responsibility for verifying the accuracy and completeness of the data.